

Rockland Minerals Corporation

Schefferville Gold Project

Significant Au Intercepts

GRAPHICAL ILLUSTRATIONS OF SELECTED Au INTERCEPTS

This table contains mineralized intercepts derived from Rockland 2010 drilling and Western Troy 2009 drilling.

For more details, please see Notes (below).

Date: January 10, 2011

Rockland Minerals Corporation

Schefferville Gold Project

Significant Au Intercepts

NOTES

1) these data are from two sources -- 2010 Rockland Minerals Corporation drilling and 2009 Western Troy Capital Resources drilling.

2) they are specifically derived from ALS Laboratory Certificate Numbers (in the order received): VO10159964, VO10161059, TM10172670, and AccuraAssay Labs, Certificate Number ICP 745 200910033 C.

3) This is an area of complex structural geology. In all cases, sample lengths shown here are core lengths only, and not necessarily true lengths.

4) The Qualified Person for this Report is George F. Sanders, P.Geo, Director and Senior Consulting Geologist for Rockland Minerals Corporation.

5) Disclaimer: Data from Western Troy Capital Resources is reported as received, via personal communication, from Wayne Holmstead, Vice President of Exploration. It has not been placed in the public domain in its entirety, nor is it the subject of an Assessment Report, as of December 31, 2010. Rockland Minerals believes this data to be accurate and trustworthy.

Rockland Minerals Corporation

Schefferville Gold Project

Significant Au Intercepts

Best Gold Values--Rockland and Western Troy -- 2009-2010

Note: this is an area of complex structural geology. In all cases, sample lengths shown here are core lengths only, and not necessarily true lengths.

Hole Number	starting from (metres)	intercept length (metres)	Au g/t
WT09-04	53.85 m	2.03 metres	10.21 g/t Au
RL10-17	57.30 m	1.10 metres	9.92 g/t Au
RL10-17	11.45 m	1.20 metres	6.63 g/t Au
WT09-04	57.91 m	2.02 metres	5.93 g/t Au
WT09-02	25.40 m	1.01 metres	2.43 g/t Au
RL10-13	146.50 m	4.80 metres	1.03 g/t Au
RL10-16	113.50 m	1.00 metres	1.09 g/t Au
WT09-03	5.79 m	1.92 metres	1.21 g/t Au

updated 10Jan11

Longest Anomalous Gold Intercepts -- Rockland and Western Troy -- 2009-2010

Note: this is an area of complex structural geology. In all cases, sample lengths shown here are core lengths only, and not necessarily true lengths.

Hole Number	starting from (metres)	intercept length (metres)	Au g/t
WT09-04	40.39 m	19.50 metres	2.23 g/t Au
RL10-17	11.45 m	8.25 metres	1.24 g/t Au
RL10-17	49.70 m	12.55 metres	1.05 g/t Au
WT09-02	22.35 m	3.04 metres	0.957 g/t Au
RL10-13	145.30 m	9.50 metres	0.611 g/t Au
RL10-18	9.40 m	4.38 metres	0.285 g/t Au
WT09-05	44.20 m	21.81 metres	0.227 g/t Au
RL10-18	35.43 m	6.50 metres	0.223 g/t Au
RL10-10	101.48 m	16.02 metres	0.202 g/t Au
WT09-06	30.47 m	10.10 metres	0.153 g/t Au
WT09-03	4.57 m	6.58 metres	0.145 g/t Au
RL10-14	33.55 m	17.30 metres	0.136 g/t Au
WT09-04	25.38 m	9.09 metres	0.117 g/t Au
WT09-06	44.70 m	21.26 metres	0.094 g/t Au

updated 10Jan11

Rockland Minerals Corporation

Schefferville Gold Project

GRAPHICAL ILLUSTRATIONS OF SELECTED Au INTERCEPTS

Geochemical Thresholds

Au	As	Fe	S
Au ≥ 1000 ppb	As ≥ 5000 ppm	Fe ≥ 20%	S ≥ 4%
Au ≥ 100 ppb	As ≥ 1000 ppm	Fe ≥ 15%	S ≥ 2%
Au ≥ 20 ppb	As ≥ 500 ppm	Fe ≥ 10%	
Au ≥ 10 ppb	As ≥ 100 ppm		

WT09-04

hole	Au ppb	As ppm	Fe %	S %	longest intercept		gram-		sub-		gram-		sub-		gram-		highest							
					from	to	length	metres	metres	intercept	from	to	length	metres	metres	intercept	from	to	length	metres	metres	grade	from	to
N					m	m	m			m	m	m		m	m	m								
WT09-04	115	109	>10		40.39	41.30	0.91	0.10																
WT09-04	203	435	8.4		41.30	42.67	1.37	0.28																
WT09-04	53	128	6.3		42.67	43.69	1.01	0.05																
WT09-04	363	530	7.6		43.69	44.70	1.01	0.37																
WT09-04	1221	3153	>10		44.70	45.72	1.02	1.25																
WT09-04	154	185	>10		45.72	46.73	1.01	0.16																
WT09-04	99	112	>10		46.73	47.75	1.01	0.10																
WT09-04	179	404	>10		47.75	48.77	1.02	0.18																
WT09-04	165	136	>10		48.77	49.78	1.01	0.17																
WT09-04	452	1235	>10		49.78	50.80	1.01	0.46																
WT09-04	782	1471	>10		50.80	51.82	1.02	0.80																
WT09-04	178	360	>10		51.82	52.83	1.01	0.18																
WT09-04	3584	7405	>10		52.83	53.85	1.01	3.62																
WT09-04	4982	>8,000	>10		53.85	54.86	1.02	5.08																
WT09-04	15497	>8,000	>10		54.86	55.88	1.01	15.65																
WT09-04	2719	4010	>10		55.88	56.89	1.01	2.75																
WT09-04	295	309	9.5		56.89	57.91	1.02	0.30																
WT09-04	2423	3749	7.6		57.91	58.93	1.01	2.45																
WT09-04	9441	714	5.7		58.93	59.94	1.01	9.54																



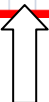
19.50 metres @ 2.23 g/t Au



10.13 metres @ 4.03 g/t Au



7.09 metres @ 5.55 g/t Au



2.03 metres @ 10.21 g/t Au

RL10-17

hole	Au ppb	As ppm	Fe %	S %	longest intercept			gram-metres			sub-intercept			gram-metres			sub-intercept			highest grade		
					from	to	length	metres	metres	metres	metres	metres	metres	metres	metres	metres	metres	metres	metres	metres	metres	metres
N					m	m	m															
RL10-17	1965	641	5.2	1.5	49.70	50.90	1.20	2.36														
RL10-17	138	329	5.5	1.9	50.90	51.95	1.05	0.17														
RL10-17	62	83	4.9	0.9	51.95	53.45	1.50	0.09														
RL10-17	13	14	4.5	0.4	13.13	53.45	54.80	1.35	0.02													
RL10-17	108	8	14.5	1.3	12.55	54.80	56.10	1.30	0.14													
RL10-17	161	58	9.4	1.8	1.05	56.10	57.30	1.20	0.19													
RL10-17	9020	>10K	10	3.8		57.30	58.40	1.10	9.92												9.92	
RL10-17	72	58	16.8	0.9		58.40	59.70	1.30	0.09												9.02	
RL10-17	64	11	16	0.7		59.70	61.00	1.30	0.08													
RL10-17	52	109	14.4	0.6		61.00	62.25	1.25	0.07													

12.55 metres @ 1.05 g/t Au

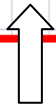
2.50 metres @ 4.10 g/t Au

2.25 metres @ 1.12 g/t Au

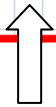
1.10 metres @ 9.02 g/t Au

WT09-02

hole	Au ppb	As ppm	Fe %	S %	longest intercept			gram-		sub-			gram-		sub-			gram-		highest			
					from	to	length	metres	metres	intercept	from	to	length	metres	metres	intercept	from	to	length	metres	metres	grade	from
N					m	m	m			m	m	m			m	m	m						
WT09-02	147	120	>10		2.91	22.35	23.37	1.01	0.15						22.35	23.37	1.01	0.15					
WT09-02	22	12	7		3.04	23.37	24.38	1.02	0.02	2.89	23.37	24.38	1.02	0.02	23.37	24.38	1.02	0.02			2.45		
WT09-02	432	103	9.2		0.957	24.38	25.40	1.01	0.44	2.02	24.38	25.40	1.01	0.44	24.38	25.40	1.01	0.44			1.01		
WT09-02	2427	107	8			25.40	26.41	1.01	2.45	1.43	25.40	26.41	1.01	2.45	25.40	26.41	1.01	2.45			2.43		



3.04 metres @ 0.957 g/t Au



2.02 metres @ 1.43 g/t Au



1.10 metres @ 2.43 g/t Au

RL10-13

hole	Au ppb	As ppm	Fe %	S %	longest			gram-			sub-			gram-			sub-			gram-			highest		
					intercept	from	to	length	metres	metres	intercept	from	to	length	metres	metres	intercept	from	to	length	metres	metres	grade	from	to
N																									
					from	to	length																		
					m	m	m																		
RL10-13	146	74	4.3	0.5	145.30	146.50	1.20	0.18																	
RL10-13	2310	3500	9	3.2	146.50	147.50	1.00	2.31																	
RL10-13	309	107	7.3	2.8	147.50	148.70	1.20	0.37																	
RL10-13	760	236	6.5	2.4	5.80	148.70	150.00	1.30	0.99																
RL10-13	966	1315	4.7	0.8	9.50	150.00	151.30	1.30	1.26																
RL10-13	247	577	6.6	1.5	0.611	151.30	152.50	1.20	0.30																
RL10-13	306	1300	7.8	2.3		152.50	153.60	1.10	0.34																
RL10-13	60	160	4.5	0.3		153.60	154.80	1.20	0.07																

9.50 metres @ 0.611 g/t

4.80 metres @ 1.03 g/t Au

WT09-05

hole	Au ppb	As ppm	Fe %	S %	longest intercept		gram-length		sub-intercept		gram-length		sub-intercept		gram-length		highest grade			
					from	to	metres	metres	from	to	metres	metres	from	to	metres	metres	metres	metres	metres	metres
N					m	m	m	m	m	m	m	m	m	m	m	m	m	m	m	m
WT09-05	172	3740	19	3.7	44.20	45.57	1.37	0.24		44.20	45.57	1.37	0.24	44.20	45.57	1.37	0.24			
WT09-05	167	1140	30	5.1	45.57	46.94	1.37	0.23	1.51	45.57	46.94	1.37	0.23	45.57	46.94	1.37	0.23			
WT09-05	133	817	33	2.3	46.94	48.16	1.22	0.16	7.00	46.94	48.16	1.22	0.16	46.94	48.16	1.22	0.16			
WT09-05	223	751	30	1.2	48.16	49.68	1.52	0.34	0.215	48.16	49.68	1.52	0.34	48.16	49.68	1.52	0.34			
WT09-05	356	1055	16	3	49.68	51.21	1.52	0.54		49.68	51.21	1.52	0.54	49.68	51.21	1.52	0.54			
WT09-05	39	163	9	0.4	4.96	51.21	52.73	1.52	0.06	1.02	51.21	52.73	1.52	0.06	51.21	52.73	1.52	0.06		1.02
WT09-05	59	138	21	0.8	21.81	52.73	54.25	1.52	0.09	2.29	52.73	54.25	1.52	0.09	52.73	54.25	1.52	0.09		2.29
WT09-05	380	213	7	1.1	0.227	54.25	55.26	1.01	0.38	0.447	54.25	55.26	1.01	0.38	54.25	55.26	1.01	0.38		0.447
WT09-05	499	1885	11	2		55.26	56.54	1.28	0.64		55.26	56.54	1.28	0.64	55.26	56.54	1.28	0.64		
WT09-05	19	413	10	0.3		56.54	57.55	1.01	0.02	0.72	56.54	57.55	1.01	0.02	56.54	57.55	1.01	0.02		0.72
WT09-05	563	1080	10	2.2		57.55	58.83	1.28	0.72	1.28	57.55	58.83	1.28	0.72	57.55	58.83	1.28	0.72		1.28
WT09-05	61	204	14	1.2		58.83	59.85	1.02	0.06	0.563	58.83	59.85	1.02	0.06	58.83	59.85	1.02	0.06		0.563
WT09-05	16	185	6	0.3		59.85	60.96	1.11	0.02		59.85	60.96	1.11	0.02	59.85	60.96	1.11	0.02		
WT09-05	56	161	14	1.3		60.96	62.48	1.52	0.09		60.96	62.48	1.52	0.09	60.96	62.48	1.52	0.09		
WT09-05	283	780	13	2		62.48	64.01	1.52	0.43	1.37	62.48	64.01	1.52	0.43	62.48	64.01	1.52	0.43		1.37
WT09-05	593	6180	>10			64.01	65.02	1.01	0.60	3.54	64.01	65.02	1.01	0.60	64.01	65.02	1.01	0.60		3.54
WT09-05	340	735	9.7			65.02	66.04	1.01	0.34	0.388	65.02	66.04	1.01	0.34	65.02	66.04	1.01	0.34		0.388
WT09-05	70	2080	8.1			66.04	67.05	1.01	0.07		66.04	67.05	1.01	0.07	66.04	67.05	1.01	0.07		

21.81 metres @ 0.227g/t Au

3.54 metres @ 0.388 g/t Au

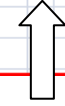
2.29 metres @ 0.447 g/t Au

RL10-18

hole	Au ppb	As ppm	Fe %	S %	longest intercept		gram- metres		sub- intercept		gram- metres		sub- intercept		gram- metres		highest grade					
					from	to	length	metres	metres	length	metres	metres	length	metres	metres	length	metres	metres	grade	from	to	length
N					m	m	m		m	m	m		m	m	m		m	m	m			
RL10-18	13	3.7	16.5	1.1	19.30	21.02	1.72	0.02	19.30	21.02	1.72	0.02	19.30	21.02	1.72	0.02						
RL10-18	8	1.8	24.9	0.7	21.02	22.70	1.68	0.01	21.02	22.70	1.68	0.01	21.02	22.70	1.68	0.01						
RL10-18	6	5.9	16.4	0.8	22.70	24.40	1.70	0.01	22.70	24.40	1.70	0.01	22.70	24.40	1.70	0.01						
RL10-18	2	2.4	20.7	0.4	24.40	26.24	1.84	0.00	24.40	26.24	1.84	0.00	24.40	26.24	1.84	0.00						
RL10-18	42	1.4	19.7	0.5	26.24	28.15	1.91	0.08	26.24	28.15	1.91	0.08	26.24	28.15	1.91	0.08						
RL10-18	6	3	22.9	0.6	28.15	30.00	1.85	0.01	28.15	30.00	1.85	0.01	28.15	30.00	1.85	0.01						
RL10-18	7	3.6	18.5	0.7	30.00	31.80	1.80	0.01	30.00	31.80	1.80	0.01	30.00	31.80	1.80	0.01						
RL10-18	11	5.1	18.9	1	31.80	33.67	1.87	0.02	31.80	33.67	1.87	0.02	31.80	33.67	1.87	0.02						
RL10-18	9	2.9	18.2	0.7	33.67	35.43	1.76	0.02	33.67	35.43	1.76	0.02	33.67	35.43	1.76	0.02						
RL10-18	29	5.2	22.4	0.9	1.45	35.43	37.24	1.81	0.05	35.43	37.24	1.81	0.05	35.43	37.24	1.81	0.05				1.32	
RL10-18	45	42.6	21	0.6	6.50	37.24	38.99	1.75	0.08	37.24	38.99	1.75	0.08	37.24	38.99	1.75	0.08				2.06	
RL10-18	453	1800	22	1	0.223	38.99	40.93	1.94	0.88	38.99	40.93	1.94	0.88	38.99	40.93	1.94	0.88				0.640	
RL10-18	439	87.3	7.7	3		48.26	49.26	1.00	0.44	48.26	49.26	1.00	0.44	48.26	49.26	1.00	0.44					



6.50 metres @ 0.223 g/t Au



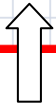
2.06 metres @ 0.640 g/t Au

RL10-10

hole	Au N	As ppb	Fe %	S %	longest intercept			gram-metres			sub-intercept			gram-metres			sub-intercept			highest grade					
					from	to	length	metres	metres	metres	metres	metres	metres	metres	metres	metres	metres	metres	metres	metres	metres	metres	metres		
					from	to	length				from	to	length				from	to	length				from	to	length
					m	m	m				m	m	m				m	m	m				m	m	m
RL10-10	125	337	4.8	1.5																					
RL10-10	51	295	8.9	0.4																					
RL10-10	76	242	11.9	0.5																					
RL10-10	151	234	9.2	0.6	3.24	106.00	107.05	1.05	0.16																
RL10-10	44	68	5.9	0.2	16.02	107.05	108.15	1.10	0.05																
RL10-10	81	281	4.9	1.3	0.202	108.15	109.65	1.50	0.12																
RL10-10	155	517	4.8	1.5																					
RL10-10	321	227	5.2	1.5						2.86	109.65	111.15	1.50	0.23											
RL10-10	215	180	12.6	2.9						11.50	111.15	112.65	1.50	0.48											
RL10-10	413	179	6.1	1.9						0.249	112.65	114.15	1.50	0.32											
RL10-10	480	313	7.6	3.2																					

WT09-06

hole	Au ppb	As ppm	Fe %	S %	longest intercept			gram-metres			sub-intercept			gram-metres			sub-intercept			gram-metres			highest grade		
					from	to	length	metres	metres	metres	metres	metres	metres	metres	metres	metres	metres	metres	metres	metres	metres	metres	metres	metres	metres
N					m	m	m																		
WT09-06	155	119	>10		30.47	31.49	1.01	0.16																	
WT09-06	110	119	>10		31.49	32.50	1.01	0.11														0.32			
WT09-06	48	170	>10		32.50	33.52	1.01	0.05														1.01			
WT09-06	321	448	>10		33.52	34.53	1.01	0.32														0.321			
WT09-06	118	197	>10		1.54	34.53	35.55	1.01	0.12																
WT09-06	97	166	>10		10.10	35.55	36.56	1.01	0.10														0.39		
WT09-06	382	753	>10		0.153	36.56	37.58	1.01	0.39														1.01		
WT09-06	19	6	>10			37.58	38.59	1.01	0.02														0.382		
WT09-06	31	72	>10			38.59	39.61	1.01	0.03																
WT09-06	244	370	>10			39.61	40.62	1.01	0.25																



10.10 metres @ 0.153 g/t Au



1.01 metres @ 0.382 g/t Au

WT09-03

hole	Au ppb	As ppm	Fe %	S %	longest			gram-			sub-			gram-			sub-			gram-			highest		
					intercept	from	to	length	metres	metres	intercept	from	to	length	metres	metres	intercept	from	to	length	metres	metres	grade	from	to
N					from	to	length				from	to	length				from	to	length				from	to	len
					m	m	m				m	m	m				m	m	m				m	m	m
WT09-03	384	906	>10		0.96	4.57	5.79	1.22	0.47		3.30	4.57	5.79	1.22	0.47		2.33	4.57	5.79	1.22	0.47				1.85
WT09-03	2035	4691	>10		6.58	5.79	6.71	0.91	1.85		4.56	5.79	6.71	0.91	1.85		1.92	5.79	6.71	0.91	1.85				0.91
WT09-03	474	595	>10		0.145	6.71	7.72	1.01	0.48		0.725	6.71	7.72	1.01	0.48		1.214	6.71	7.72	1.01	0.48				2.035
WT09-03	356	69	>10			7.72	9.14	1.42	0.51			7.72	9.14	1.42	0.51			7.72	9.14	1.42	0.51				
WT09-03	209	271	>10			9.14	10.16	1.01	0.21			9.14	10.16	1.01	0.21			9.14	10.16	1.01	0.21				
WT09-03	132	31	>10			10.16	11.17	1.01	0.13			10.16	11.17	1.01	0.13			10.16	11.17	1.01	0.13				

6.58 metres @ 0.145 g/t Au

4.56 metres @ 0.725 g/t Au

1.92 metres @ 1.21 g/t Au

0.91 metres @ 2.03 g/t Au

RL10-14

hole	Au	As	Fe	S	longest			gram-			sub-			gram-			sub-			gram-			highest		
					intercept	from	to	length	metres	metres	intercept	from	to	length	metres	metres	intercept	from	to	length	metres	metres	grade	from	to
N	ppb	ppm	%	%	from	to	length				from	to	length				from	to	length				from	to	length
					m	m	m				m	m	m				m	m	m				m	m	m
RL10-14	420	152	4.8	1.6																					
RL10-14	100	23	9.7	4.6	33.55	35.10	1.55	0.65																	
RL10-14	124	53	15	9.1	35.10	36.80	1.70	0.17																	0.65
RL10-14	76	192	16.3	6.2	36.80	38.45	1.65	0.20																	1.55
RL10-14	51	30	5.6	3.2	2.36	38.45	40.05	1.60	0.12																0.420
RL10-14	113	1153	4.3	1.2	17.30	40.05	41.80	1.75	0.09																
RL10-14	162	1175	4	1.3	0.136	41.80	43.60	1.80	0.20																
RL10-14	132	1265	6.7	1.9																					
RL10-14	98	510	5	1.1																					
RL10-14	116	149	4.7	1																					

17.30 metres @ 0.136 g/t Au

4.90 metres @ 0.209 g/t Au

1.55 metres @ 0.420 g/t Au

WT09-04

hole	Au ppb	As ppm	Fe %	S %	longest intercept		length metres	gram- metres	sub- intercept		length metres	gram- metres	sub- intercept	length metres	gram- metres	highest grade			
					from m	to m			from m	to m						from m	to m	from m	to m
WT09-04	424	38	6.6			25.38	26.40	1.01	0.43		25.38	26.40	1.01	0.43		25.38	26.40	1.01	0.43
WT09-04	77	131	8.2			26.40	27.41	1.01	0.08		26.40	27.41	1.01	0.08		26.40	27.41	1.01	0.08
WT09-04	41	122	>10			27.41	28.43	1.01	0.04		27.41	28.43	1.01	0.04		27.41	28.43	1.01	0.04
WT09-04	22	110	>10		1.06	28.43	29.44	1.01	0.02		28.43	29.44	1.01	0.02		28.43	29.44	1.01	0.02
WT09-04	35	180	>10		9.09	29.44	30.46	1.01	0.04		29.44	30.46	1.01	0.04		29.44	30.46	1.01	0.04
WT09-04	79	58	>10		0.117	30.46	31.47	1.01	0.08		30.46	31.47	1.01	0.08		30.46	31.47	1.01	0.08
WT09-04	42	130	>10			31.47	32.49	1.01	0.04		31.47	32.49	1.01	0.04		31.47	32.49	1.01	0.04
WT09-04	209	157	>10			32.49	33.50	1.01	0.21		32.49	33.50	1.01	0.21		32.49	33.50	1.01	0.21
WT09-04	125	182	>10			33.50	34.52	1.01	0.13		33.50	34.52	1.01	0.13		33.50	34.52	1.01	0.13



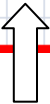
9.09 metres @ 0.117 g/t Au



1.01 metres @ 0.424 g/t Au

WT09-06

hole	Au N	As ppb	Fe %	S %	longest intercept			gram-metres			sub-intercept			gram-metres			sub-intercept			gram-metres			highest grade		
					from	to	length	metres	metres	metres	metres	metres	metres	metres	metres	metres	metres	metres	metres	metres	metres	metres	metres	metres	metres
					from	to	length																		
					m	m	m																		
WT09-06	155	119	>10		30.47	31.49	1.01	0.16																	
WT09-06	110	119	>10		31.49	32.50	1.01	0.11																0.32	
WT09-06	48	170	>10		32.50	33.52	1.01	0.05																1.01	
WT09-06	321	448	>10		33.52	34.53	1.01	0.32																0.321	
WT09-06	118	197	>10		1.54	34.53	35.55	1.01	0.12																
WT09-06	97	166	>10		10.10	35.55	36.56	1.01	0.10															0.39	
WT09-06	382	753	>10		0.153	36.56	37.58	1.01	0.39															1.01	
WT09-06	19	6	>10			37.58	38.59	1.01	0.02															0.382	
WT09-06	31	72	>10			38.59	39.61	1.01	0.03																
WT09-06	244	370	>10			39.61	40.62	1.01	0.25																



10.10 metres @ 0.153g/t Au



1.01 metres @ 0.382 g/t Au

Rockland and Western Troy -- Complete Au intercepts 2009-2010

Note: this is an area of complex structural geology. In all cases, sample lengths shown here are core lengths only, and not necessarily true lengths.

Hole Number		starting from (metres)		intercept length (metres)		Au (g/t)
RL10-09		(no significant Au intercepts)				
RL10-10		101.48		16.02		0.202
	including	106.00		11.50		0.249
	including	109.65		7.85		0.323
	including	114.15		3.35		0.447
RL10-10		127.52		1.25		0.804
RL10-11		(no significant Au intercepts)				
RL10-12		75.30		1.00		0.440
RL10-13		145.30		9.50		0.611
	including	146.50		4.80		1.03
RL10-14		33.55		17.30		0.136
	including	33.55		4.90		0.209
	including	45.35		9.05		0.124
	including	33.55		1.55		0.420
RL10-15		38.00		12.40		0.087
	including	38.00		3.00		0.149
RL10-15		57.45		3.23		0.300
RL10-16		113.50		1.00		1.09
RL10-17		6.40		1.00		0.267
RL10-17		11.45		8.25		1.24
	including	11.45		2.45		3.58
	including	11.45		1.20		6.63
RL10-17		49.70		12.55		1.05
	including	49.70		2.25		1.12
	including	54.80		2.50		4.10
	including	57.30		2.40		4.17
	including	57.30		1.10		9.92
RL10-18		9.40		4.38		0.285
	including	9.40		1.44		0.538
	including	12.48		1.30		0.335
RL10-18		35.43		6.50		0.223
	including	38.99		1.94		0.640
RL10-19		(no significant Au intercepts)				
RL10-20		(no significant Au intercepts)				
WT09-02		22.35		3.04		0.957
	including	24.38		2.02		1.43
	including	25.40		1.01		2.43
WT09-03		4.57		6.58		0.145
	including	4.57		4.56		0.725
	including	5.79		1.92		1.21
	including	5.79		0.91		2.04
WT09-04		25.38		9.09		0.117

Hole Number		starting from (metres)		intercept length (metres)		Au (g/t)	
	including	25.38		1.01		0.424	
	including	32.49		1.01		0.167	
WT09-04		40.39		19.50		2.23	
	including	49.78		10.13		4.03	
	including	52.83		7.09		5.55	
	including	53.85		2.03		10.21	
	including	57.91		2.02		5.93	
WT09-05		44.20		21.81		0.227	
	including	44.20		7.00		0.215	
	including	54.25		2.29		0.447	
	including	57.55		1.28		0.563	
	including	62.48		3.54		0.388	
WT09-06		30.47		10.10		0.153	
	including	33.52		1.01		0.321	
	including	36.56		1.01		0.382	
WT09-06		44.70		21.26		0.094	
	including	46.73		1.01		0.203	
		64.01		2.02		0.216	
WT09-07		30.50		10.80		0.080	
	including	31.90		3.10		0.129	
WT09-08		no significant intercepts (some core was lost before sampling)					

updated 07Nov11

Rockland and Western Troy -- Complete Pb-Zn intercepts 2009-2010

Note: this is an area of complex structural geology. In all cases, sample lengths shown here are core lengths only, and not necessarily true lengths.

Hole Number	starting from (metres)	intercept length (metres)	Pb (%)	Zn (%)	Ag
RL10-11	74.75	13.71	2.2% Pb	0.23% Zn	
RL10-12	135.65	2.55	0.17%Pb	0.33%Zn	
RL10-13	145.30	9.50	0.42%Pb	0.39% Zn	
RL10-16	113.50	9.10	0.61%Pb	0.27%Zn	
WT09-04	19.29	3.03	2.4%Pb	0.80%Zn	
WT09-04	24.37	5.05	1.08%Pb	0.47%Zn	
WT09-04	56.89	4.06	6.5%Pb	1.4%Zn	22 g/t Ag
WT09-05	36.58	4.05	0.42% Pb	0.41%Zn	
WT09-06	25.40	2.02	0.68%Pb	0.16%Zn	
WT09-06	44.70	2.02	0.88%Pb	0.27%Zn	
WT09-06	65.01	6.12	1.3%Pb	0.46%Zn	
WT09-07	58.93	4.76	0.77%Pb	0.20%Zn	
WT09-08	30.48	6.06	0.30%Pb	0.17%Zn	
WT09-08	73.15	3.03	0.37%Pb	0.12%Zn	